


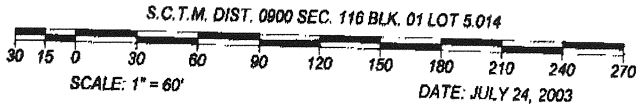
**SURVEY OF
LOT 14
MAP OF
BAY LANE MANOR
SITUATE AT
MECOX
TOWN OF SOUTHAMPTON
SUFFOLK COUNTY, NEW YORK**

CERTIFIED TO: RICHARD PERILLO

JOB NO. 2003-315
MAP NO 8652
FILED SEPTEMBER 17, 1979
REVISIONS:
REV. FLOT PLAN 10/20/03
REV. TO LOC. 11/4/03
REV. SAN SYS.
REV. TEST HOLE 12/2/03
REV. POOL/POOLHSE 7/14/04
FINAL (HOUSE) 1/27/05
ADD POOL/POOLHSE REV.LOC.
2/23/2006



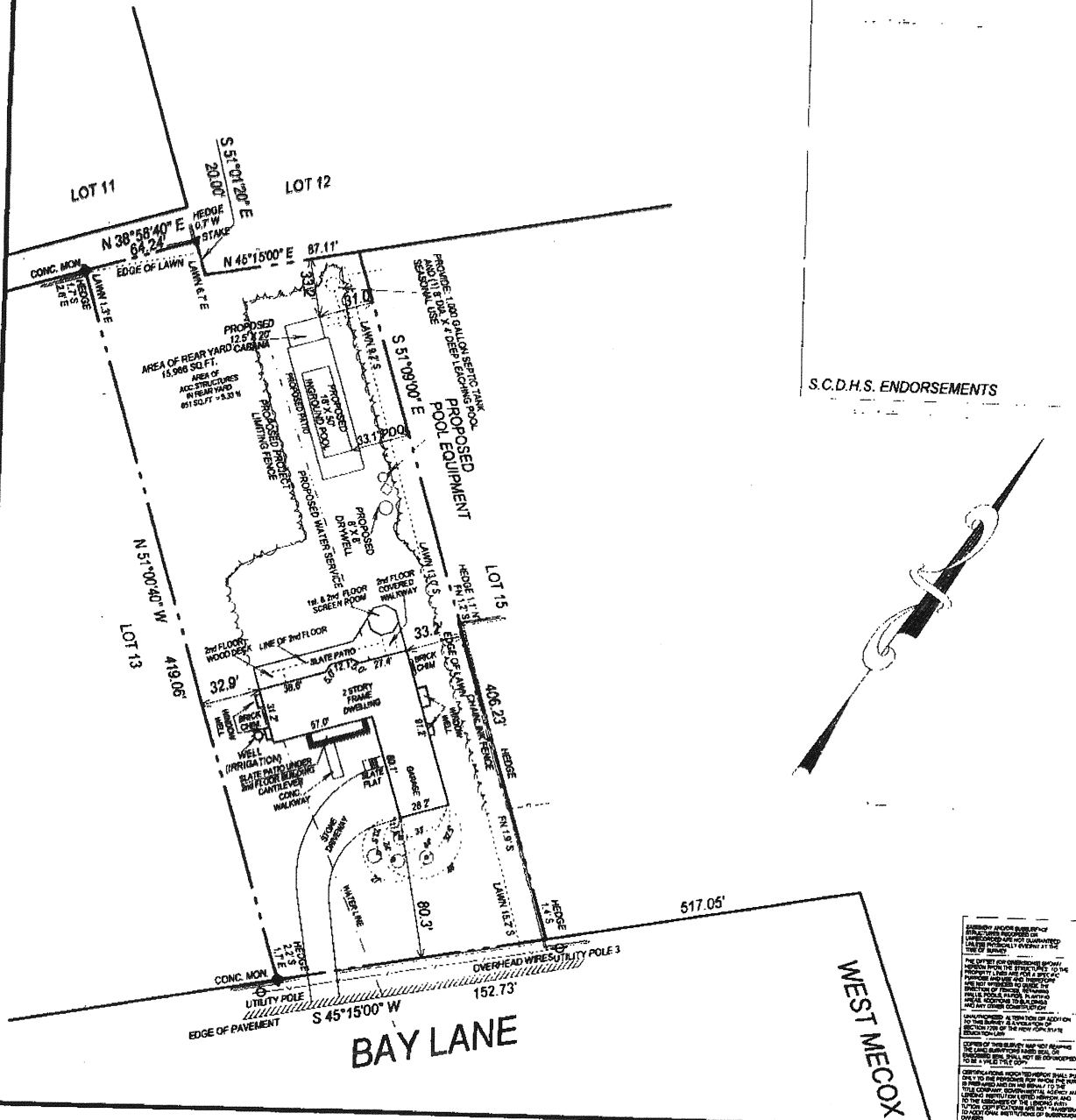
LICENSE NO. 050363



HANDS ON SURVEYING
46 NORTH ROAD
HAMPTON BAYS, NEW YORK
11946
TEL: (631)-723-1954 - FAX: (631)-723-1329
MARTIN D. HAND L.S.

LOT AREA: 62,515 SQ.FT. = 1.435 ACRES

NOTE: PROPERTY SNOW COVERED AT TIME OF FINAL (HOUSE) DATED 1/27/05



S.C.D.H.S. ENDORSEMENTS

THESE PLANS AND SPECIFICATIONS FOR CONSTRUCTION OF THE PROPOSED IMPROVEMENTS ARE THE PROPERTY OF THE SURVEYOR. THEY ARE NOT TO BE REPRODUCED OR COPIED IN ANY MANNER WITHOUT THE WRITTEN CONSENT OF THE SURVEYOR. THE SURVEYOR ASSUMES NO LIABILITY FOR ANY DAMAGE TO PERSONS OR PROPERTY ARISING FROM THE USE OF THESE PLANS AND SPECIFICATIONS. THE SURVEYOR'S LIABILITY IS LIMITED TO THE PROFESSIONAL SERVICES PROVIDED BY HIM OR HER. THE SURVEYOR DOES NOT GUARANTEE THE ACCURACY OF THE INFORMATION PROVIDED BY THE CLIENT. THE SURVEYOR'S LIABILITY IS LIMITED TO THE PROFESSIONAL SERVICES PROVIDED BY HIM OR HER. THE SURVEYOR DOES NOT GUARANTEE THE ACCURACY OF THE INFORMATION PROVIDED BY THE CLIENT.

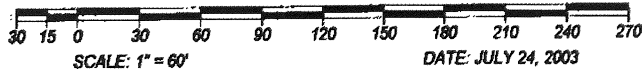
BAY LANE

WEST MECOX

SURVEY OF LOT 14 MAP OF BAY LANE MANOR SITUATE AT MECOX

TOWN OF SOUTHAMPTON
SUFFOLK COUNTY, NEW YORK

S.C.T.M. DIST. 0900 SEC. 116 BLK. 01 LOT 5.014




LOT AREA: 62,515 SQ.FT. = 1.435 ACRES

NOTE: PROPERTY SNOW COVERED AT TIME OF FINAL (HOUSE) DATED 1/27/05


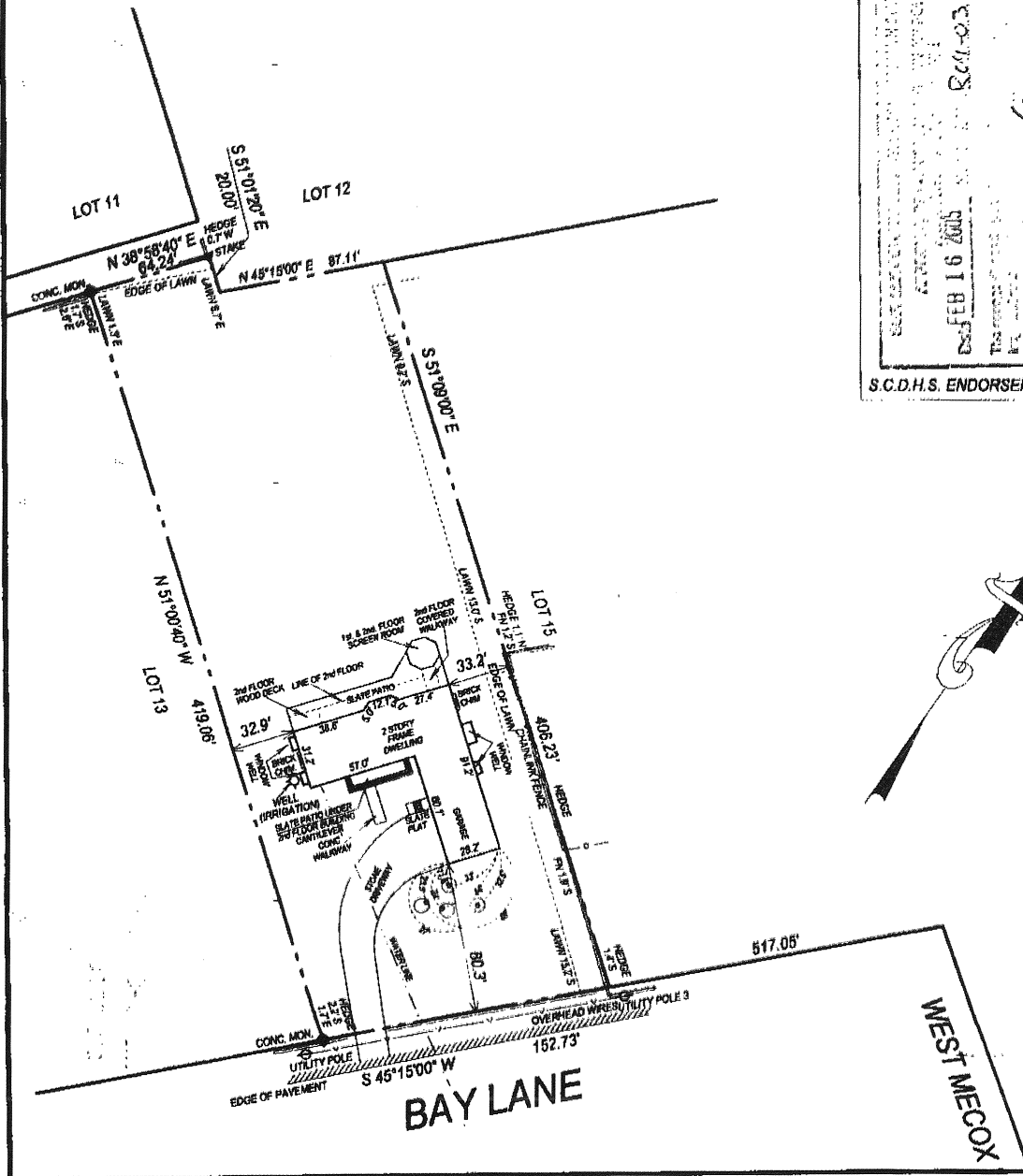
FINAL SURVEY WITH
HEALTH DEPARTMENT APPROVAL
2-16-05
R09-03-0592
GREEN STAMP DOES NOT SHOW WHEN SCANNED

CERTIFIED TO: RICHARD PERILLO

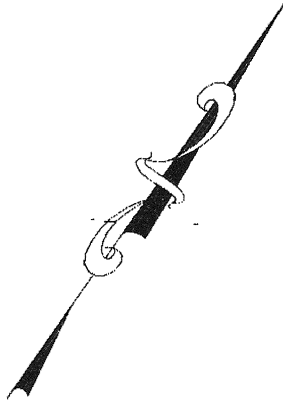
JOB NO. 2003-315
MAP NO 6852
FILED: SEPTEMBER 17, 1979
REVISIONS:
REV. PLOT PLAN 10/28/03
REV. TC LOC. 11/4/03
REV. SAN SYS.
REV. TEST HOLE 12/2/03
REV. POOL, POOLHSE 7/14/04
FINAL (HOUSE) 1/27/05



HANDS ON SURVEYING
46 NORTH ROAD
HAMPTON BAYS, NEW YORK
11946
TEL: (631)-723-1954 - FAX: (631)-723-1329
MARTIN D. HAND L.S.



S.C.D.H.S. ENDORSEMENTS



THE SURVEYOR'S RESPONSIBILITY IS TO PROVIDE AN ACCURATE REPRESENTATION OF THE REALITY AS SHOWN ON THE GROUND AT THE TIME OF THE SURVEY. THIS REPRESENTATION IS NOT A GUARANTEE OF THE ACCURACY OF THE SURVEY. THE SURVEYOR'S LIABILITY IS LIMITED TO THE PROFESSIONAL FEES RECEIVED. THE SURVEYOR IS NOT RESPONSIBLE FOR ANY CONSEQUENCES OF THE SURVEY. THE SURVEYOR'S LIABILITY IS LIMITED TO THE PROFESSIONAL FEES RECEIVED. THE SURVEYOR IS NOT RESPONSIBLE FOR ANY CONSEQUENCES OF THE SURVEY.