

LOT 6

Map Of

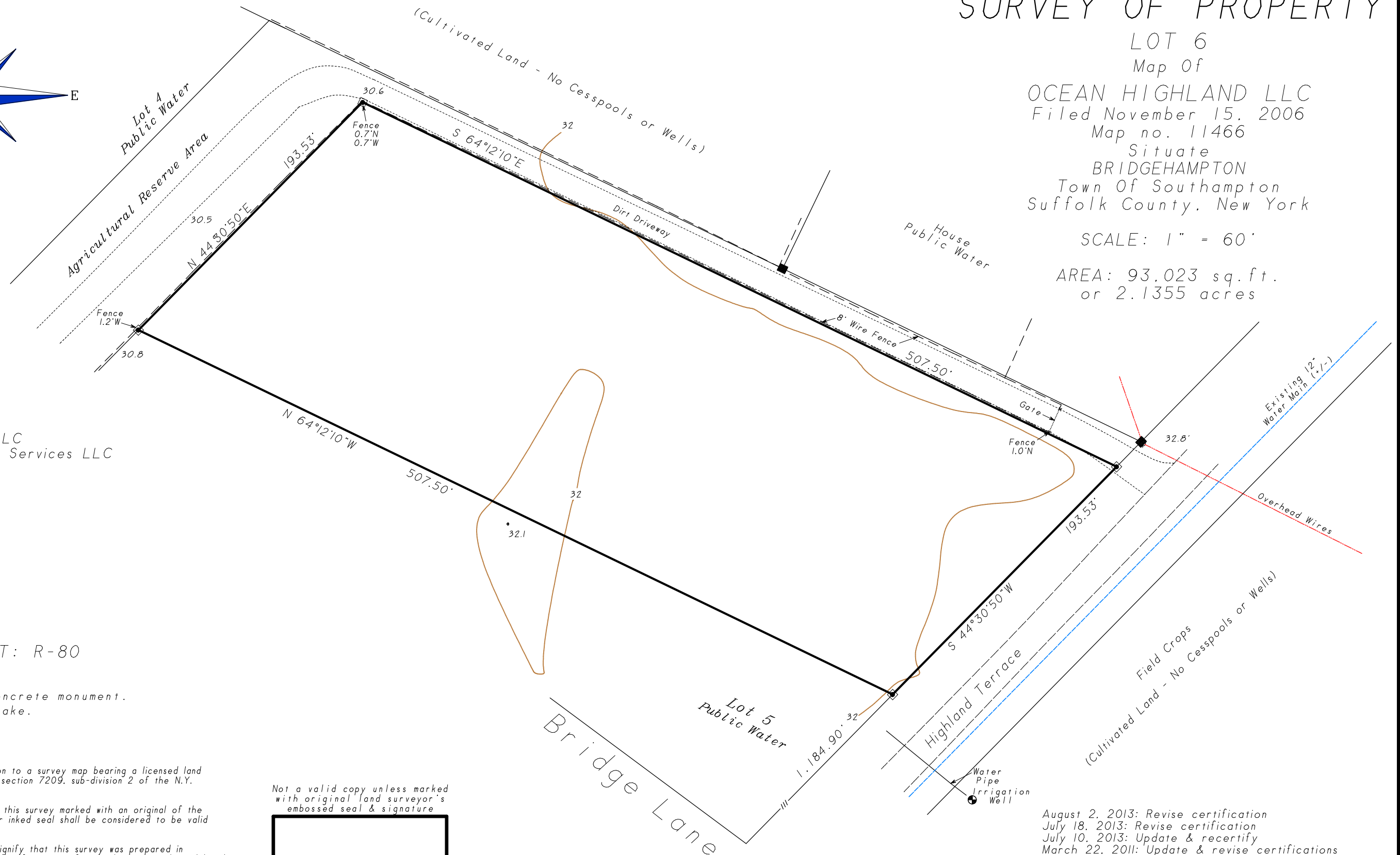
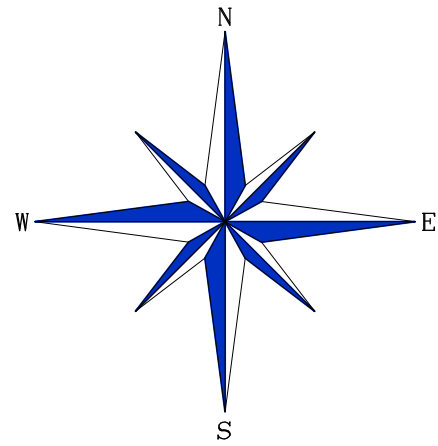
Filed November 15, 2006

Map no. 11466

Situate
BRIDGEHAMPTON
Town Of Southampton
Suffolk County. New York

SCALE: 1" = 60'

AREA: 93,023 sq. ft.
or 2.1355 acres




Back Nine Hamptons LLC
Fidelity National Title Services LLC

FLOOD ZONE: X

- indicates set concrete monument.
 ▲ indicates set stake.

1. Unauthorized alteration or addition to a survey map bearing a licensed land surveyors seal is a violation of section 7209, sub-division 2 of the N.Y. State Education Law.
2. Only copies from the original of this survey marked with an original of the land surveyor's embossed seal or inked seal shall be considered to be valid copies.
3. Certifications indicated hereon signify that this survey was prepared in accordance with the existing Code of Practice for Land Surveys adopted by the N.Y. State Association of Professional Land Surveyors. Said certifications shall run only to the person for whom the survey is prepared, and on his behalf to the Title company, governmental agency and Lending institution listed hereon, and to the assignees of the lending institution. Certifications are not transferable to additional institutions or subsequent owners.
4. Underground improvements or encroachments, if any, are not shown hereon.
5. The existence of right of ways, wetlands and/or easements of record, if any, not shown are not guaranteed.
6. Elevations shown are based on USC & GS datum. (NGVD 1929)

Not a valid copy unless marked
with original land surveyor's
embossed seal & signature



August 2, 2013: Revise certification
July 18, 2013: Revise certification
July 10, 2013: Update & recertify
March 22, 2011: Update & revise certifications
March 14, 2008: Revise proposed sanitary systems
January 25, 2008: Health Department

Surveyed: December 4, 2007
David L. Saskas
N.Y.S. Lic. No. 049960

Saskas Surveying Company. P.C.
124 Cedar Street
East Hampton, New York 11937
(631) 324-6917 FAX 329-4768

